

Key: North Camp

1	Sewage Disposal Works
2	Incinerator
3	Barrack Blocks (4)
4	Sergeant's Mess
5	Barrack Block
6	Sick Quarters
7	Women's Hostel
8	Squash Racquets Court 648/18
9	Officers' Quarters (3) 1568/18
10	Officers' Quarters (4) DX 31
11	Officers' Tennis Courts
12	Officers' Bath House
13	Officers' Mess DX 241
14	Regimental Institute
15	Coal Yard
16	Ration Store
17	Bread & Meat Store
18	Latrines
19	Women's Hostel - wing under construction
20	Officers' Latrines (4)
21	Bath House

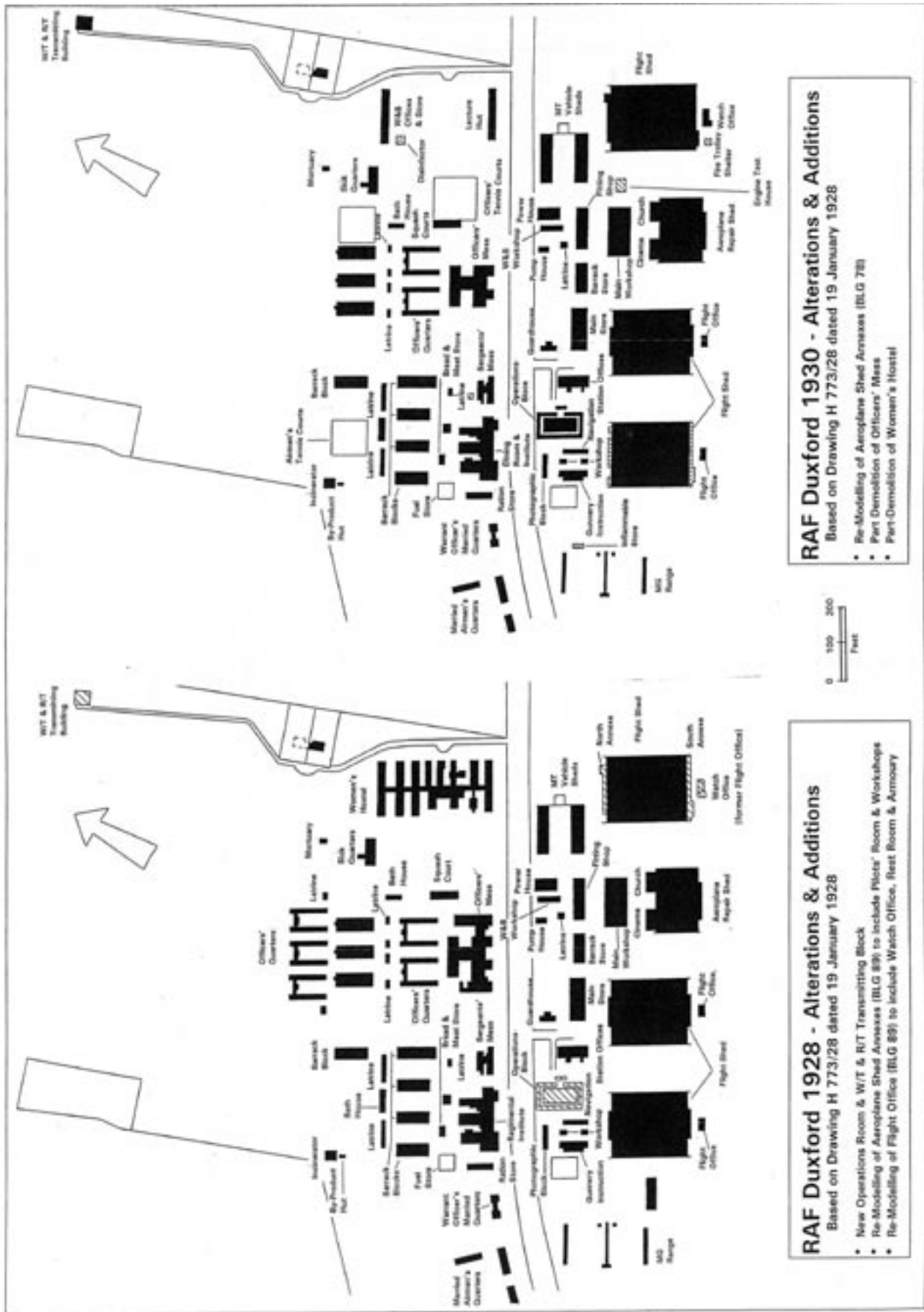
Key: South Camp

22	Business Hangars (8)
23	General Service Aeroplane Shed 332/17
24	Machine-gun Range 2018/18 & DX 121
25	Flight Office 291/17
26	Gunners' Mess/Armoury 293/17
27	Photographic Hut 504/18
28	Gunners' Workshops (3) 293/17
29	Gunhouse 293/17
30	Technical Stores 285/17
31	Barrack Stores 284/17
32	Station Headquarters
33	Workshops 288/17
34	Pump House
35	Power House 263/17
36	Motor Vehicle Sheds 289/17
37	Officers' Latrines
38	Plane Stores (2) 373/17
39	Carpenter's Shop & Dope Shop 286/17
40	Contractor's Camp
41	Aeroplane Repair Shed 373/17
42	Navigation Hut 1652/18
43	Latrines
44	General Service Aeroplane Shed (under construction)
45	Works & Bicks Workshop
46	

RAF Duxford (No. 35 Training Depot Station) - July 1918
 Based on Air 1/452/15/312/26 & Air Ministry Drawing H 773/28

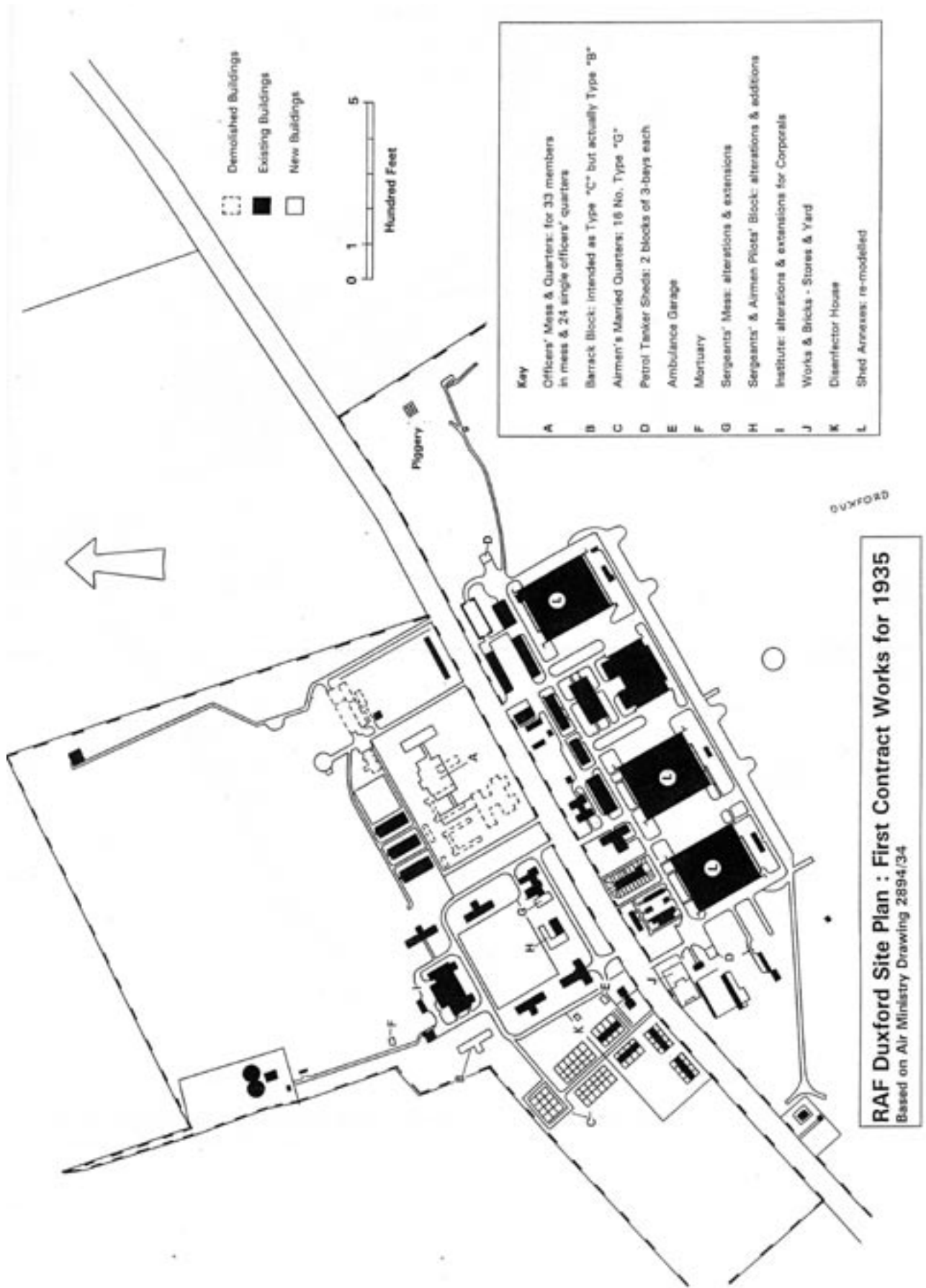
Copyright Imperial War Museum

Map of Duxford 1918



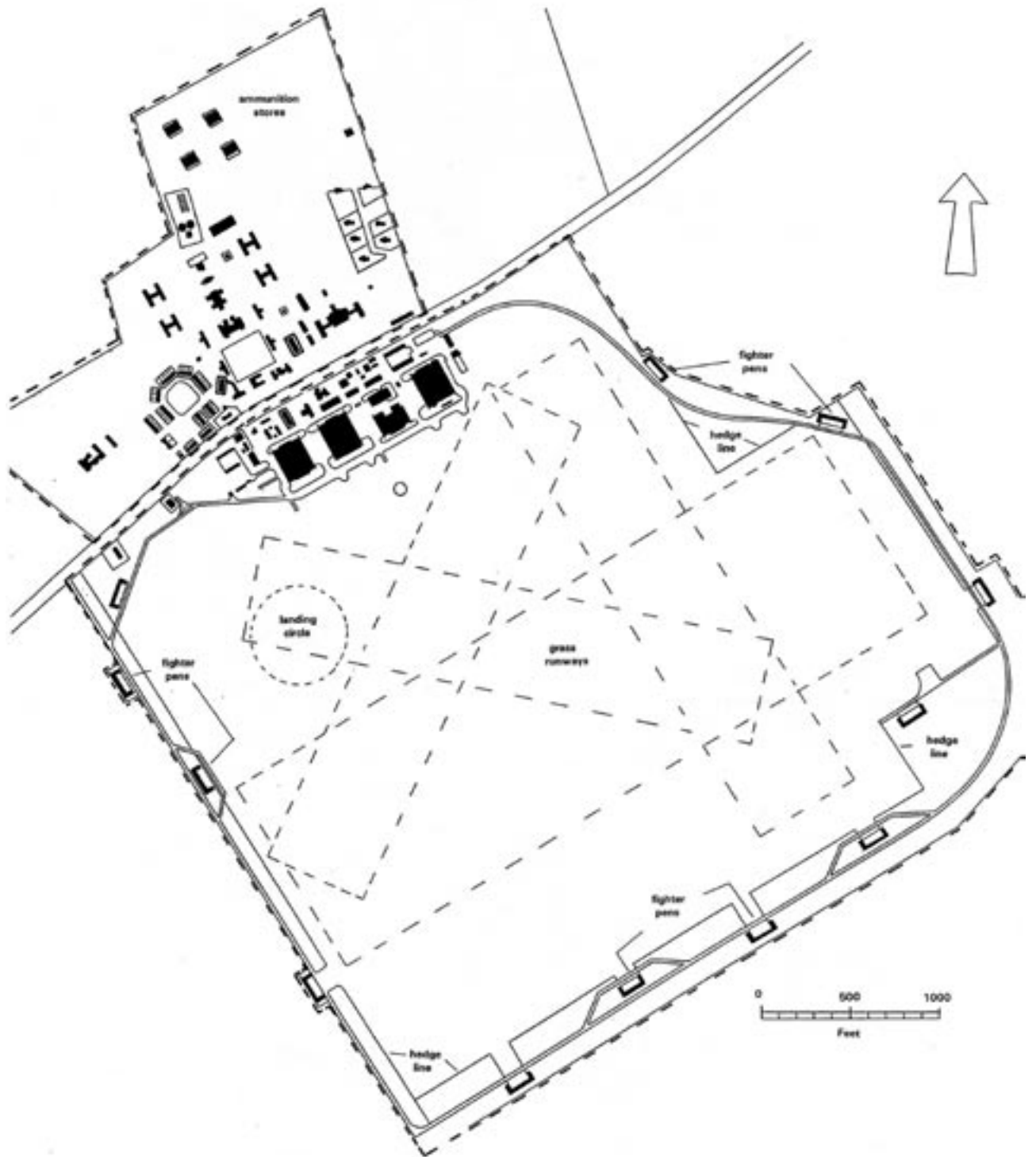
Copyright Imperial War Museum

Map of Duxford 1928 -1930



Copyright Imperial War Museum

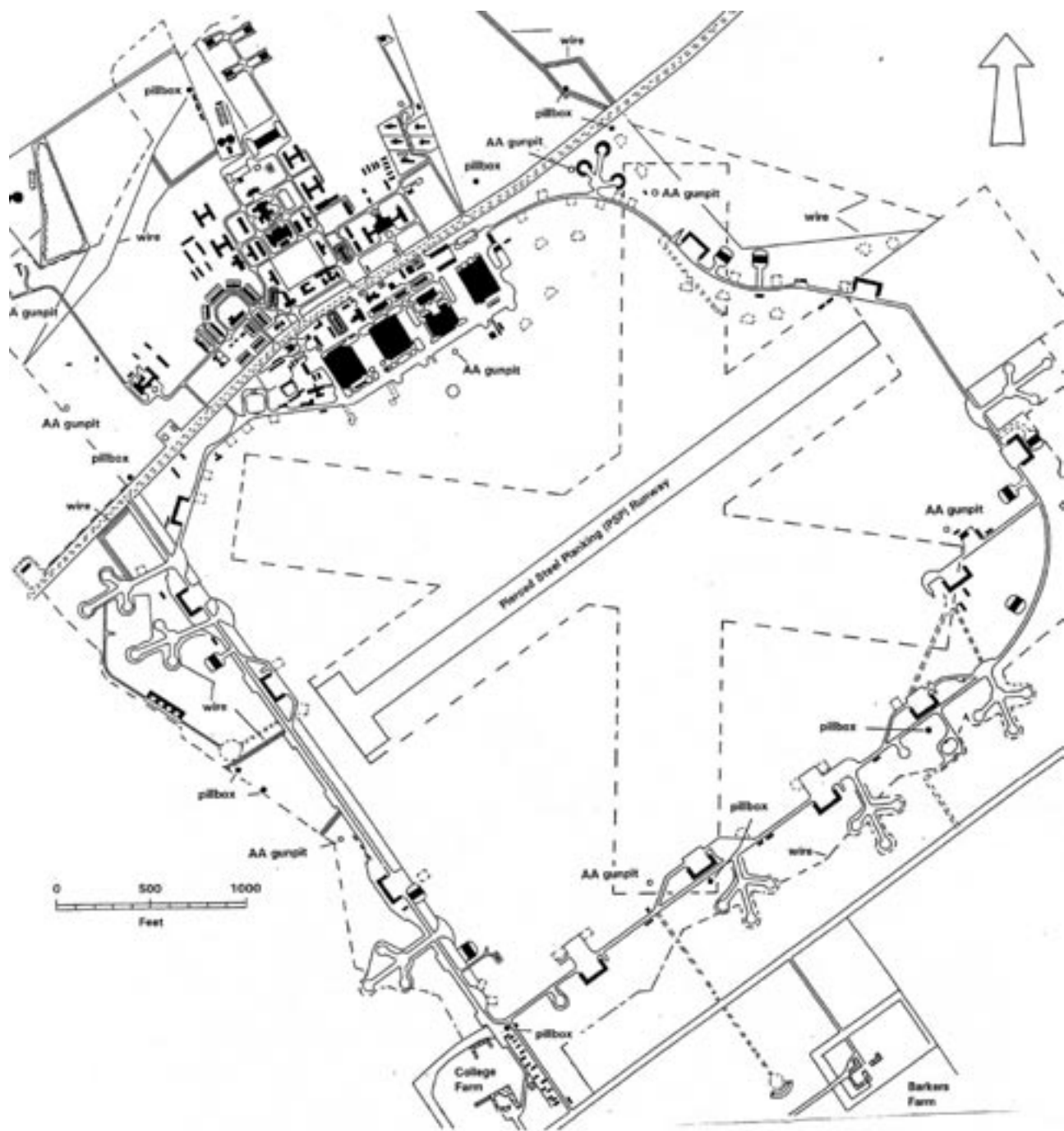
Map of Duxford 1935



RAF Duxford 1940 Site Plan - Showing Grass Runways & Fighter Pens
 Based on Air Ministry Drawing 91, dated 1939 & Air 20/7585

Copyright Imperial War Museum

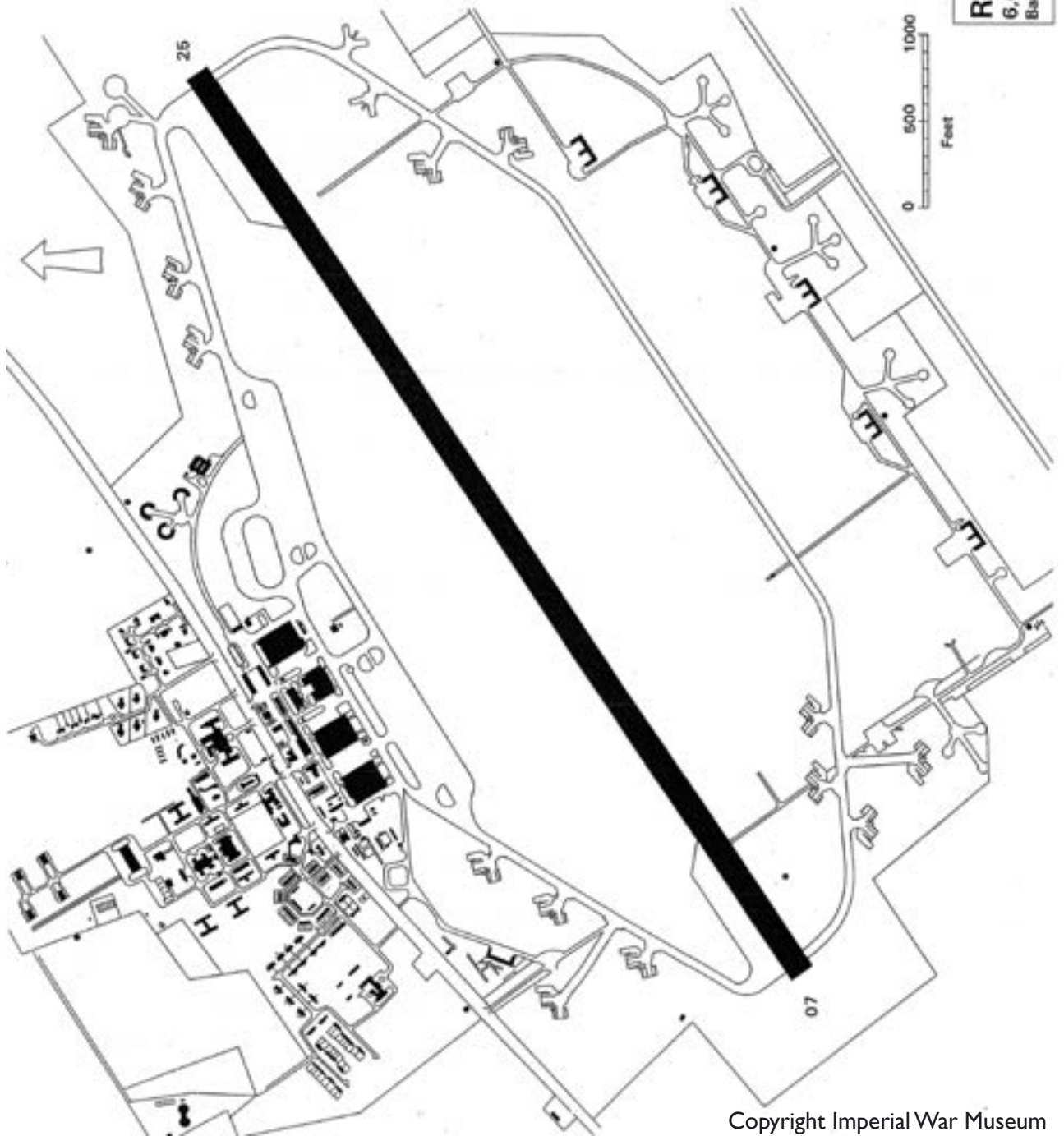
Map of Duxford 1940



RAF Duxford: Site Plan 1945
Based on Air Ministry Drawing 3476/44

Copyright Imperial War Museum

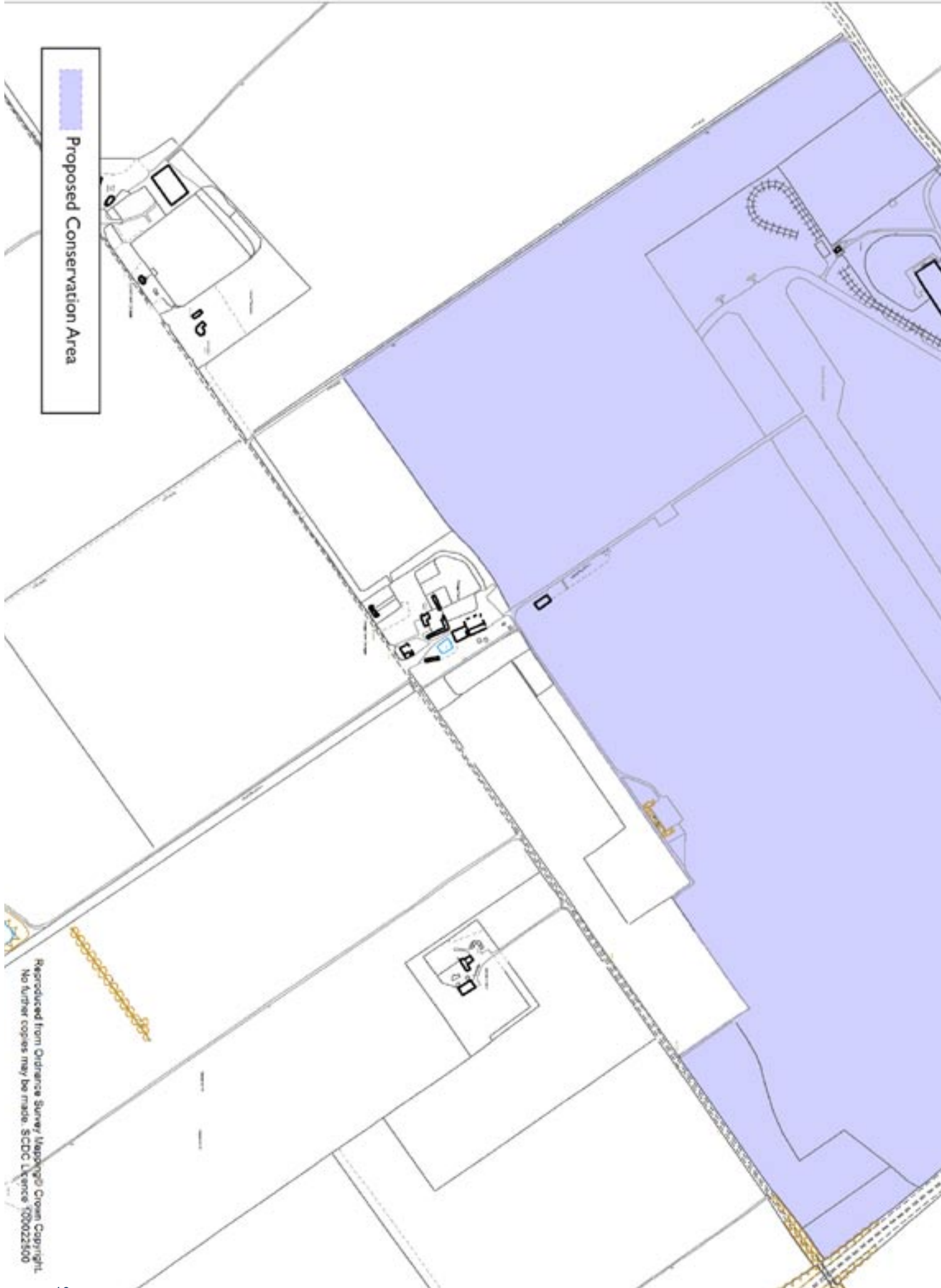
Map of Duxford 1945



RAF Duxford 1964 Showing
6,000 Feet by 150 Feet Concrete Runway
Based on Air Ministry Drawing NAO/230/64

Copyright Imperial War Museum

Map of Duxford 1964



Proposed Conservation Area

Reproduced from Ordnance Survey Mapping © Crown Copyright.
No further copies may be made. SCDC Licence 700022500

